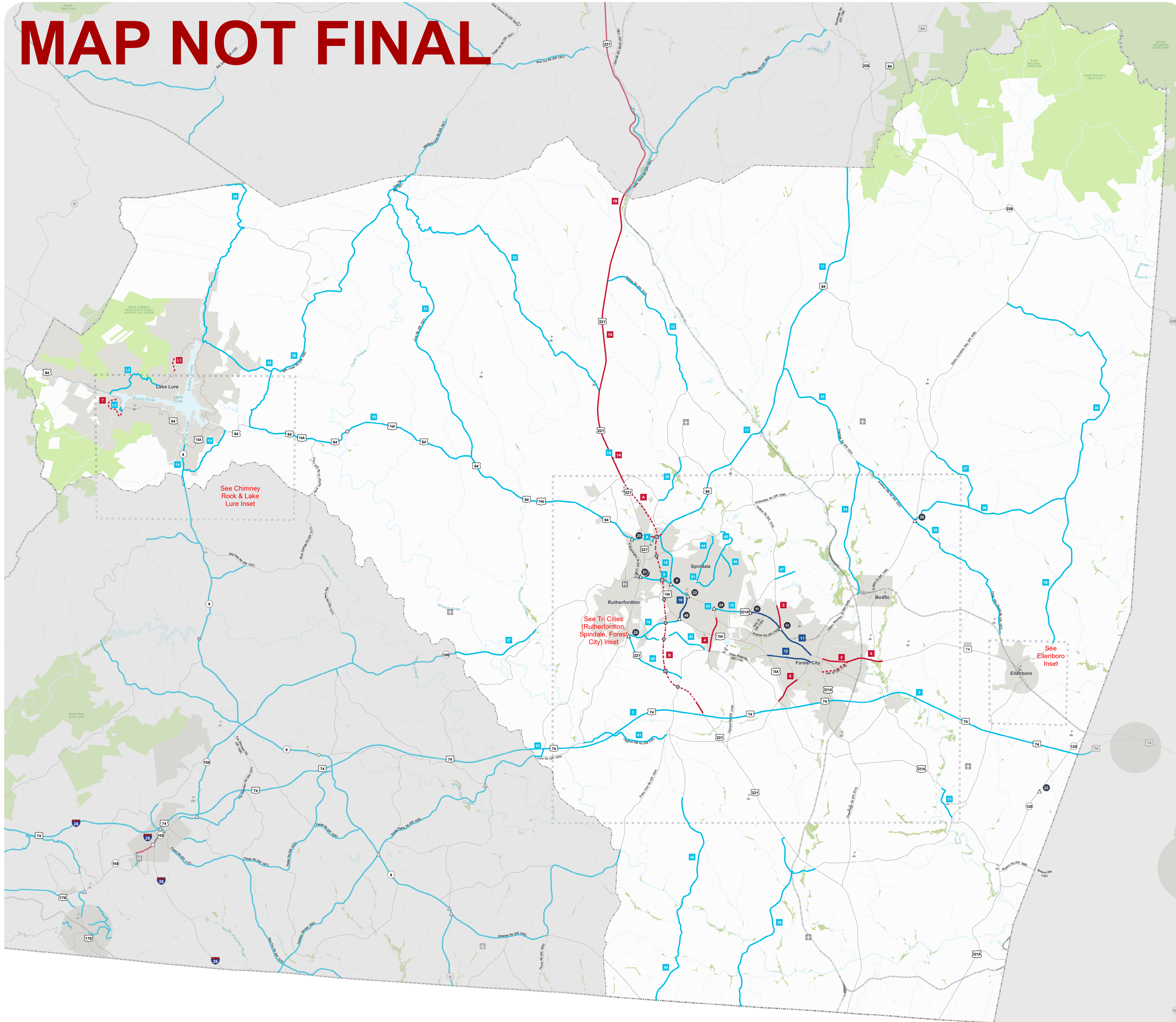


# MAP NOT FINAL



## Highway Recommendations

Proposals that address identified needs through 2045



### RUTHERFORD COUNTY

part of the Isothermal Regional  
Comprehensive Transportation Plan

#### Highway Features

Proposal ID # Improve New Location

<b>Congestion / Mobility</b> <small>(e.g., add lanes)</small>	#	—	---
<b>Access Management / Operations</b> <small>(e.g., add median)</small>	#	—	---
<b>Modernization</b> <small>(e.g., widen lanes, add turn lanes)</small>	#	—	---
<b>Other</b> <small>(e.g., safety, economic development)</small>	#	—	---
<b>Interchange</b>	#	□	■
<b>Bridge / Overpass</b>	#	○	●
<b>Intersection</b>	#	△	▲

#### Other Features

Studied Roads



More plan info:  
[qrco.de/isothermal-ctp](http://qrco.de/isothermal-ctp)



Sheet 1 of 4

Base map date: March 18, 2018

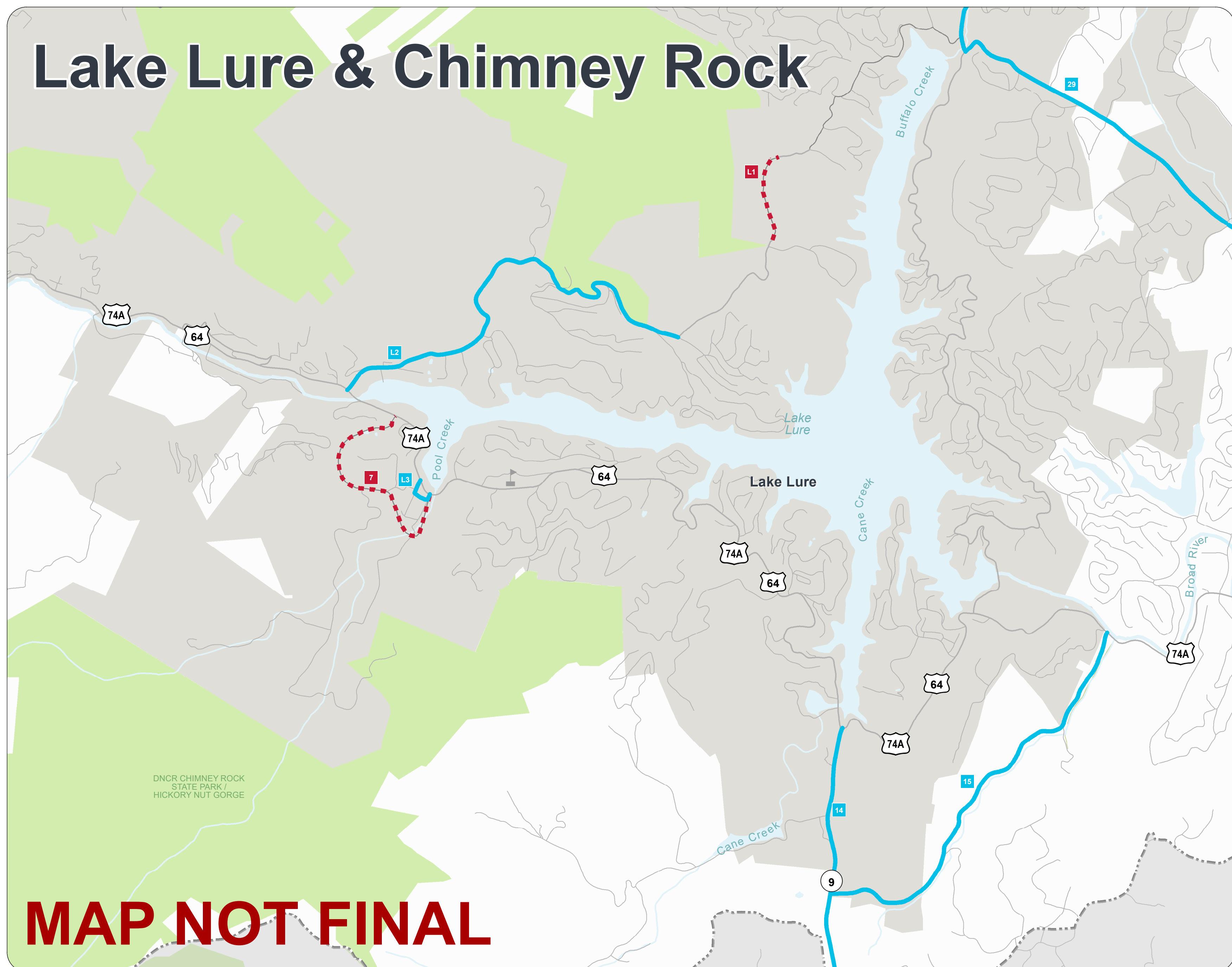
#### Legal Disclaimer

These concepts will need additional analysis to meet state and federal environmental regulations, to determine final locations and designs, and to be funded for implementation. Local zoning or subdivision ordinances may require the dedication of right of way based on the concepts shown on the Comprehensive Transportation Plan and local collector street plans, based on N.C.G.S. § 136-66.2 and § 136-66.10.

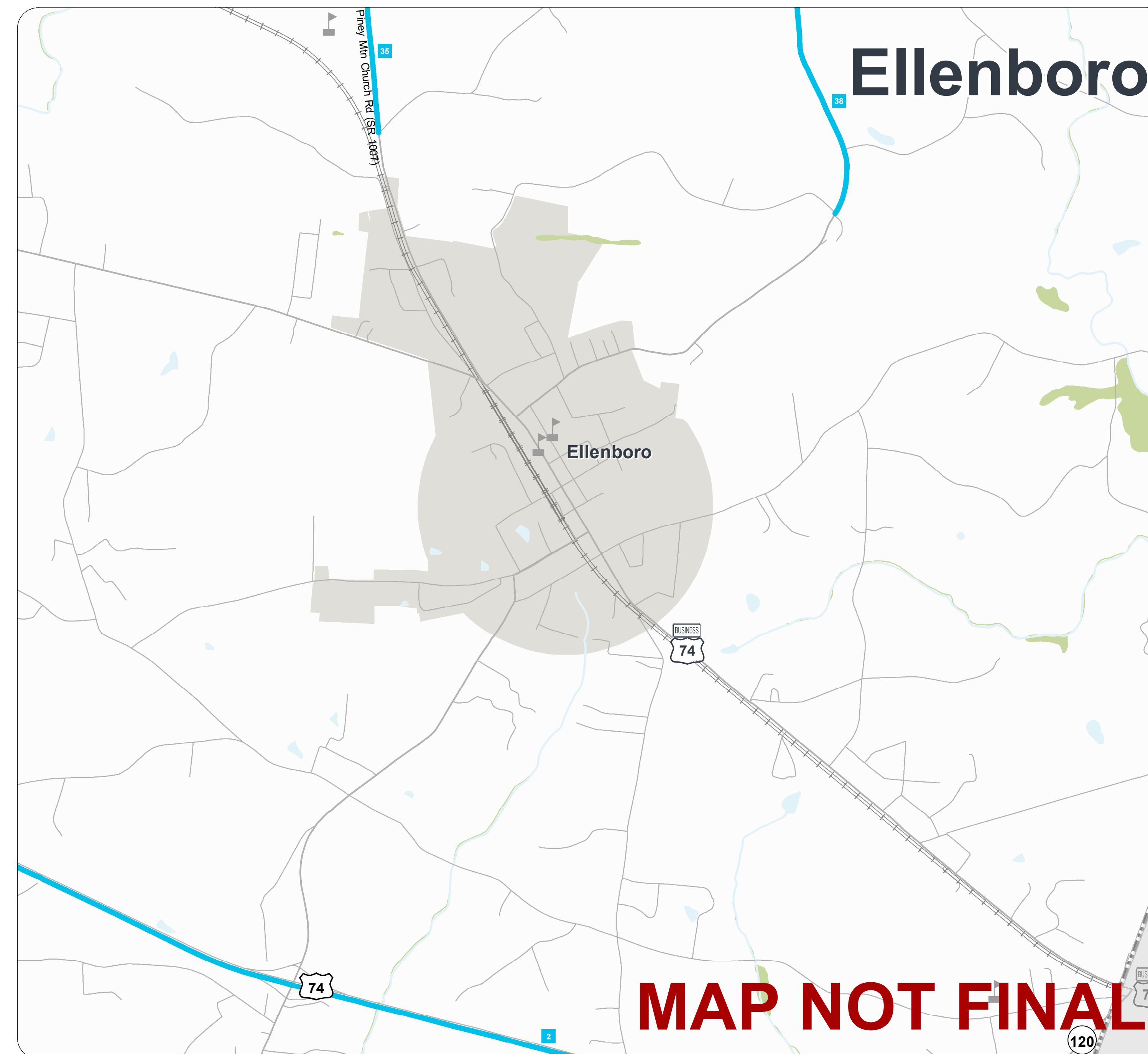
**WORKING MAP - MAP NOT FINAL**

Plan Date: February 17, 2021

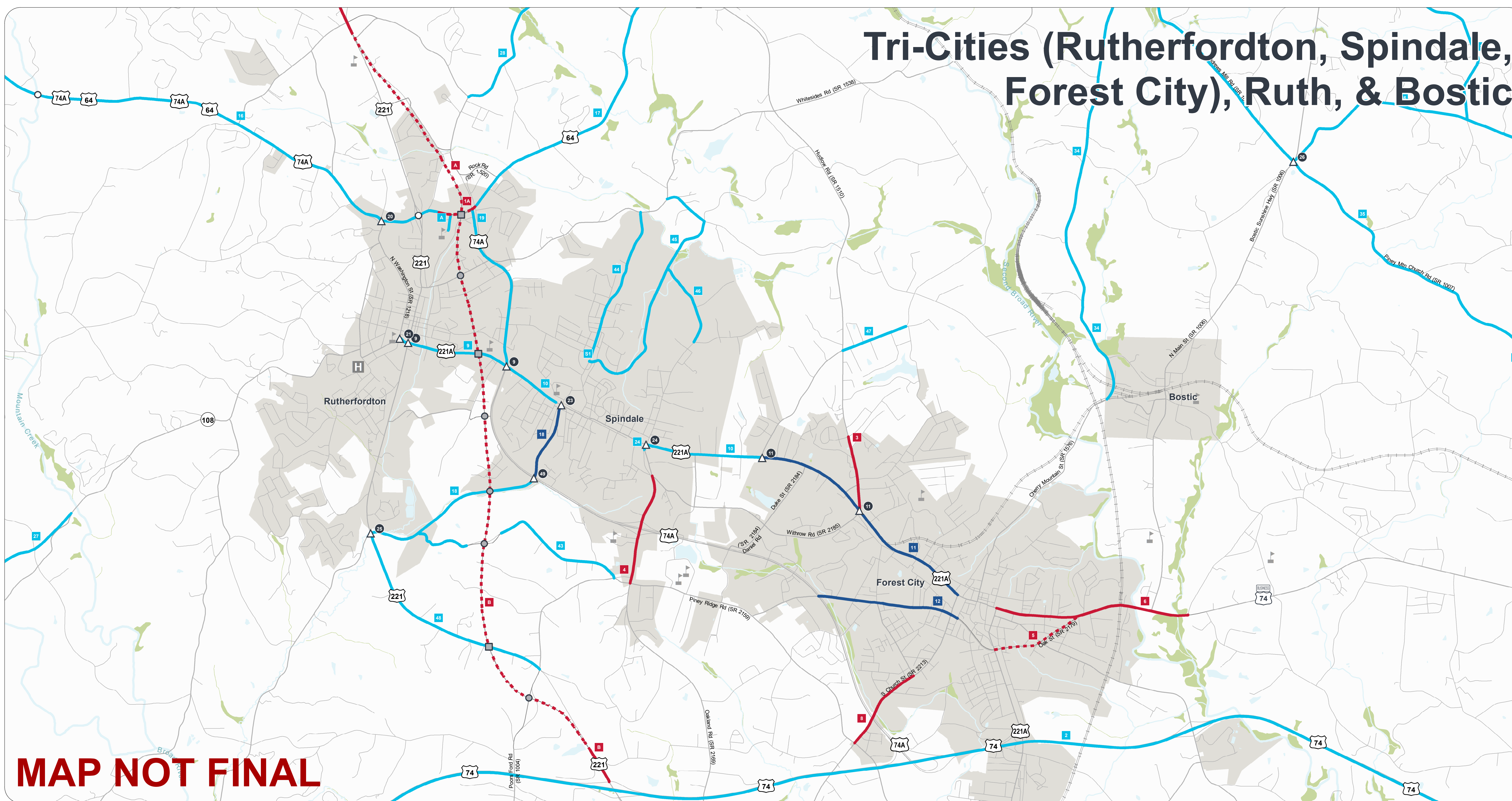
# Lake Lure & Chimney Rock



# Ellenboro



# Tri-Cities (Rutherfordton, Spindale, Forest City), Ruth, & Bostic



## Highway Recommendation Insets

Proposals that address identified needs through 2045



### RUTHERFORD COUNTY


part of the Isothermal Regional  
Comprehensive Transportation Plan

#### Highway Features

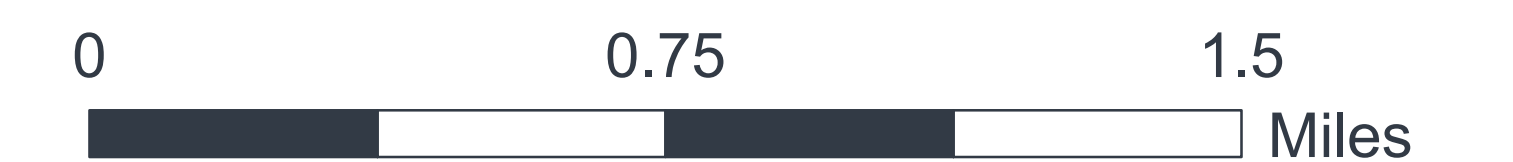
	Proposal ID #	Improve	New Location
<b>Congestion / Mobility</b> <small>(e.g., add lanes)</small>	#	—	---
<b>Access Management / Operations</b> <small>(e.g., add median)</small>	#	—	---
<b>Modernization</b> <small>(e.g., widen lanes, add turn lanes)</small>	#	—	---
<b>Other</b> <small>(e.g., safety, economic development)</small>	#	—	---
<b>Interchange</b>	#	□	■
<b>Bridge / Overpass</b>	#	○	●
<b>Intersection</b>	#	△	▲

#### Other Features

Studied Roads



More plan info:  
[qrco.de/isothermal-ctp](http://qrco.de/isothermal-ctp)



Sheet 1 of 4

Base map date: March 18, 2018

#### Legal Disclaimer

These concepts will need additional analysis to meet state and federal environmental regulations, to determine final locations and designs, and to be funded for implementation. Local zoning or subdivision ordinances may require the dedication of right of way based on the concepts shown on the Comprehensive Transportation Plan and local collector street plans, based on N.C.G.S. § 136-66.2 and § 136-66.10.

**WORKING MAP - MAP NOT FINAL**  
Plan Date: February 17, 2021